

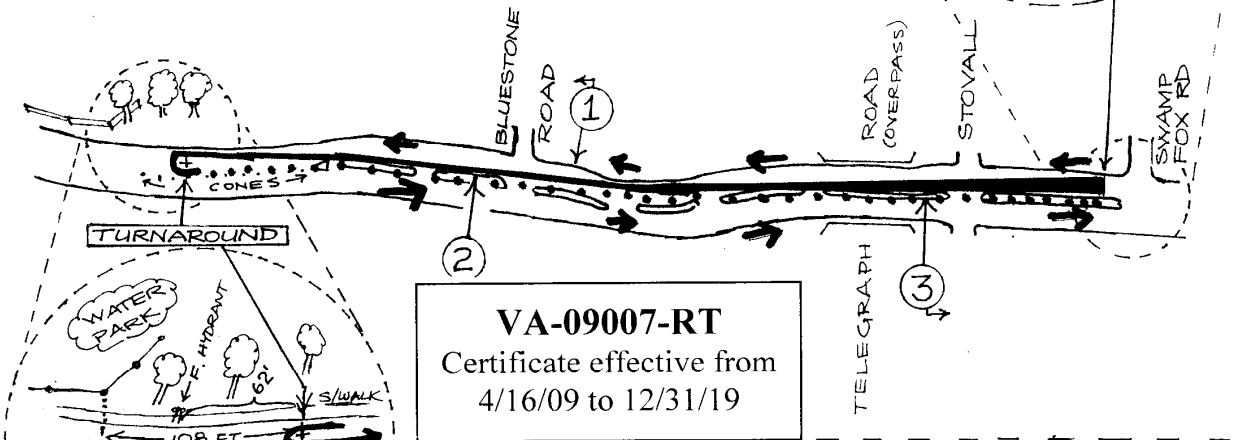
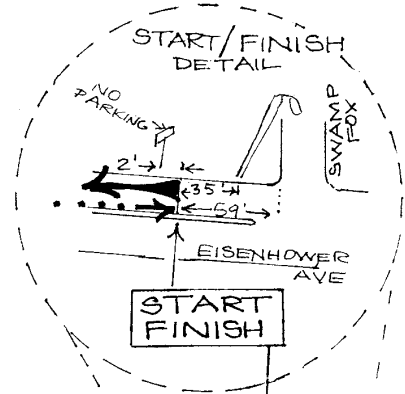
# Alexandria Running Festival 5K

## May 2, 2010

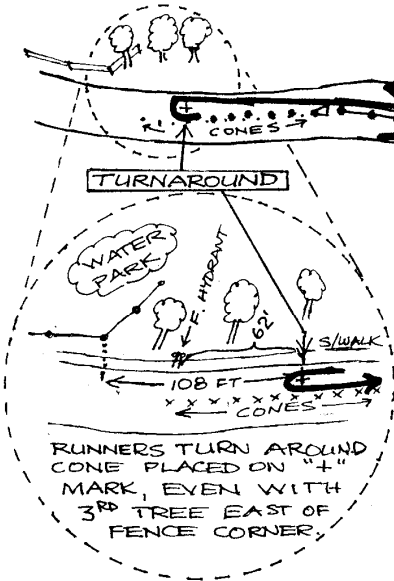
MAP NOT TO SCALE

USATF-CERTIFIED  
COURSE  
VA-09007-RT

OUT-AND-BACK COURSE  
RESTRICTED TO NORTH  
HALF (WESTBOUND SIDE)  
OF EISENHOWER AVE.



**VA-09007-RT**  
Certificate effective from  
4/16/09 to 12/31/19




RUNNERS TURN AROUND  
CONE PLACED ON "+"  
MARK, EVEN WITH  
3<sup>RD</sup> TREE EAST OF  
FENCE CORNER.

### ELEVATIONS

START/FINISH 3m  
HIGHEST POINT 10m  
LOWEST POINT 3m

### CERTIFICATION

EFFECTIVE DATES OF  
CERTIFICATION ARE  
7 APRIL 2009 TO 31 DEC 2019.



### LOCATIONS

- START/FINISH:** NORTH SIDE OF EISENHOWER AVE, 59 FT WEST OF W EDGE OF SWAMP FOX RD; 35 FT WEST OF FIRST LIGHT POLE WEST OF SWAMP FOX; 2 FT EAST OF "NO PARKING" SIGN.
- 1 MILE:** ABOUT 400 FT EAST OF BLUESTONE RD; 108 FT EAST OF UTILITY POLE ON NORTH SIDE, NEAR "HIGH VOLTAGE" SIGN; 8 FT WEST OF GREEN GROUND PLATE ALONG N EDGE OF ROAD.
- 2.5 km / TURNAROUND:** 62 FT EAST OF FIRE HYDRANT; 108 FT EAST OF FENCE CORNER; EVEN WITH 3<sup>RD</sup> TREE EAST OF FENCE CORNER. IN AREA BESIDE WAVE POOL IN WATER PARK.
- 2 MILES:** 161 FT BEFORE (WEST OF) CENTERLINE OF BLUESTONE ROAD, BESIDE GREEN SWITCHBOX ("200 BLUESTONE RD") ON LEFT.
- 3 MILES:** JUST PAST TEL. RD OVERPASS, 42 FT BEFORE WEST EDGE OF STOYALL; 3 FT BEFORE STORM DRAIN.
- NOTE: POINTS MARKED WITH LETTER "W."

MEASURED: 22 MARCH 2009 BY R THURSTON  
(thurret@aol.com)

RET